



Attributes for mapping wetland and riparian areas in Montana


P = Palustrine




R = Riverine



L = Lacustrine



Rp = Riparian



Minimum Mapping Units:

Wetlands: .1 acres or 405 m²

Riparian: .5 acres or 2023 m²

Lacustrine: At least 20 acres or 80,937 m²

Streams and ditches: 3m wide

Canals can be R3 if wider than 10m

FO taller than 6m

SS shorter than 6m

Modifiers

(NO MODIFIERS ON Rp)

b = beaver

d = drained/ditched

f = farmed

h = impounded

x = excavated

<http://www.fws.gov/wetlands/Documents/Classification-of-Wetlands-and-Deepwater-Habitats-of-the-United-States.pdf>

<http://www.fws.gov/wetlands/Documents/A-System-for-Mapping-Riparian-Areas-in-The-Western-United-States-2009.pdf>